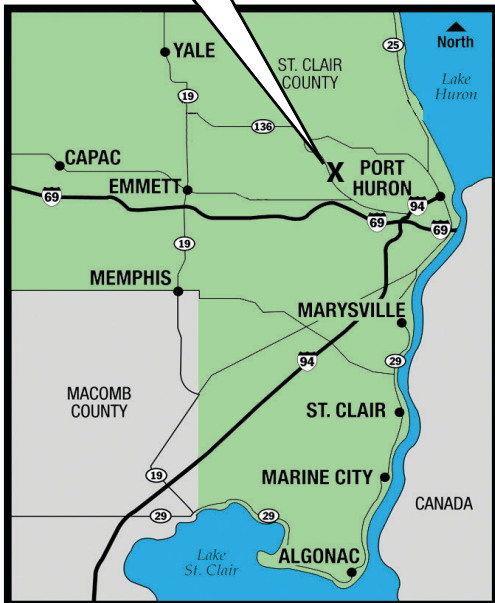
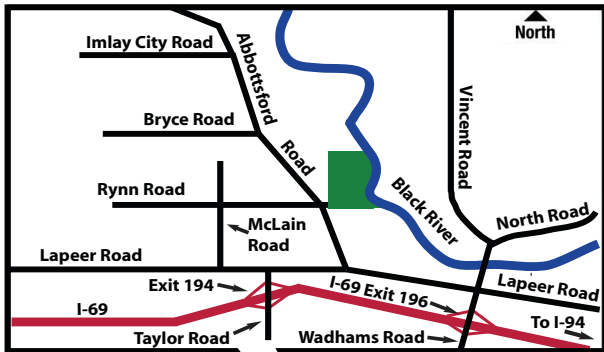


St. Clair County Parks  
and  
Recreation Commission



8254 County Park Drive  
Goodells, MI 48027 • (810)989-6960  
[www.stclaircountyparks.org](http://www.stclaircountyparks.org)  
[www.woodsongcountypark.org](http://www.woodsongcountypark.org)



**Woodsong County Park** is located at  
5980 Rynn Road, Clyde, MI 48049  
For a large print brochure, call (810)989-6960.

Printed 2023 8016-1049

# Woodsong County Park

St. Clair County, Michigan



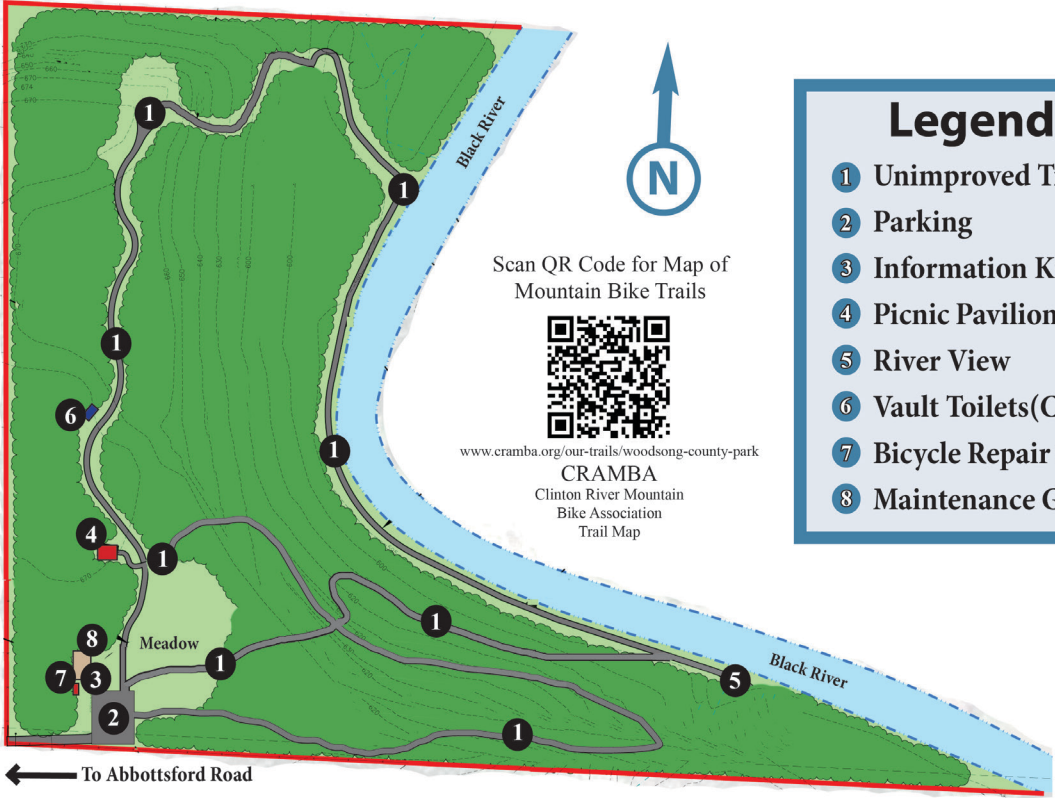
Discover Woodsong County Park!  
[www.woodsongcountypark.org](http://www.woodsongcountypark.org)

# About Woodsong County Park

Woodsong County Park is located in the north central part of St. Clair County, off of Abbottsford Road at the east end of Rynn Road in Clyde Township. The 44.5-acre park offers breathtaking views of the Black River valley, and provides fishing, hiking and mountain biking opportunities. New unique trails for advanced riders were added in 2022 for a more exhilarating excursion. For more information about St. Clair County Parks call (810)989-6960.


# County Parks Information

St. Clair County is home to seven county parks and trails: Blue Water River Walk County Park, Columbus County Park, Fort Gratiot County Park, Fort Gratiot Light Station, Goodells County Park, Woodsong County Park and coming soon the North Channel County Park. St. Clair County Parks also operates the Wadhams to Avoca Trail and works with local units of government on development of the 54-mile Bridge to Bay Trail.



The map shows the layout of Woodsong County Park, including the Black River, a meadow, and various trails. Numbered markers (1-8) indicate specific locations: 1 for unimproved trails, 2 for parking, 3 for an information kiosk, 4 for a picnic pavilion, 5 for a river view, 6 for vault toilets (closed), 7 for a bicycle repair station, and 8 for a maintenance garage. A north arrow is located in the upper right, and an arrow points towards Abbottsford Road in the lower left.

Scan QR Code for Map of Mountain Bike Trails



[www.cramba.org/our-trails/woodsong-county-park](http://www.cramba.org/our-trails/woodsong-county-park)  
CRAMBA  
Clinton River Mountain  
Bike Association  
Trail Map

## Legend

- 1 Unimproved Trail
- 2 Parking
- 3 Information Kiosk
- 4 Picnic Pavilion
- 5 River View
- 6 Vault Toilets(Closed)
- 7 Bicycle Repair Station
- 8 Maintenance Garage

## Funding



Funding to purchase Woodsong County Park was made possible with a \$290,000 grant from the Michigan Natural Resources Trust Fund administered by the Michigan Department of Natural Resources. The St. Clair County Parks and Recreation millage provided funding for the grant local match and ongoing development of the park.

## Park Rules

- Woodsong County Park is open daily from 8 a.m. - 8 p.m.
- Trails in the park are for non-motorized use only.
- Pets must be kept on a leash. Owners must clean up after their pets.
- Admission is free.

